

Appendix D

Criteria Spatial Results

1. Navigate to your area of interest

Option A: Zoom to a County or Municipality
Onondaga | CICERO (Town) | Zoom

Option B: Find an Address Location
type address here | Find Address

2. Define or refine the location/area for your search

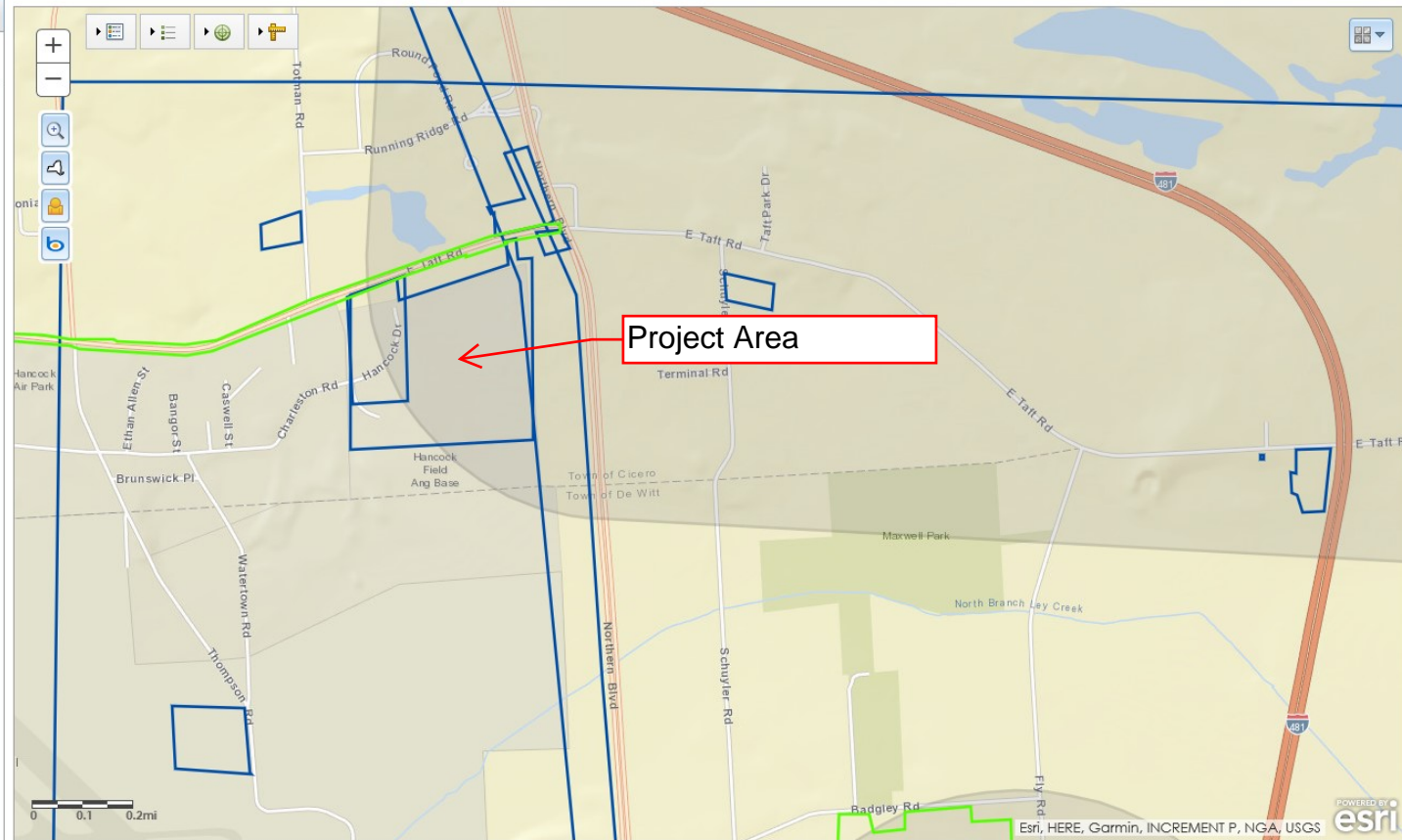
Click a button below to activate the draw tool and draw the shape on the map

• Point | Line | Rectangle | Circle | Polygon

3. Generate a search radius around your graphic (Optional)

Generate a [] Foot buffer | Generate Buffer

Search | Reset





Parks, Recreation, and Historic Preservation

ANDREW M. CUOMO
Governor

ERIK KULLESEID
Commissioner

April 29, 2019

Mrs. Jennifer Geraghty
Hartgen Archeological Associates
1744 Washington Avenue Ext
Renssealer, NY 12144

Re: FAA
Syracuse-Hancock International Airport Land Release
E Taft Road, Town of Cicero, Onondaga County, NY
19PR02830

Dear Mrs. Geraghty:

Thank you for requesting the comments of the State Historic Preservation Office (SHPO). We have reviewed the project in accordance with Section 106 of the National Historic Preservation Act of 1966. These comments are those of the SHPO and relate only to Historic/Cultural resources. They do not include potential environmental impacts to New York State Parkland that may be involved in or near your project. Such impacts must be considered as part of the environmental review of the project pursuant to the National Environmental Policy Act and/or the State Environmental Quality Review Act (New York Environmental Conservation Law Article 8).

Based upon this review, the New York SHPO has determined that no historic properties will be affected by this undertaking.

If further correspondence is required regarding this project, please be sure to refer to the OPRHP Project Review (PR) number noted above.

Sincerely,

Michael F. Lynch, P.E., AIA
Director, Division for Historic Preservation



U.S. Department
of Transportation
**Federal Aviation
Administration**

February 4, 2021

Ms. Robyn Sedgwick
Historic Site Restoration Coordinator
Historic Preservation Field Service Bureau
New York State Office of Parks, Recreation and Historic Preservation
Peebles Island, P.O. Box 189
Waterford, New York 12188-0189

**RE: Section 106 Coordination
Syracuse Hancock International Airport
Aeronautical Land Release of 174th Barracks Site
Town of Cicero, Onondaga County, NY**

Dear Ms. Sedgwick:

The Federal Aviation Administration (FAA) is submitting a request for Section 106 review of a proposed land release located on Syracuse Hancock International Airport (SYR) property. The parcels are located on East Taft Road in the Town of Cicero, Onondaga County, New York (refer to Attachment A for a USGS Project Location Map and Attachment B for an aerial of the project area).

Your office previously determined, on April 29, 2019, that no historic properties would be affected by the undertaking (Attachment E). However, the Area of Potential Effect (APE) in that 2019 submission did not include the southernmost 20 acre portion of the property (refer to Attachment B).

The Sponsor's Proposed Action involves the release of approximately 101 acres of land located on the northeast side of the airport from aeronautical to non-aeronautical use. The airport plans to retain the property after releasing it from aeronautical use and developing it with potential non-aeronautical uses. The release of the property would allow the Syracuse Regional Airport Authority to enter into a ground lease with potential developers to construct a mixed use of light industrial/warehouse development in accordance with the Town of Cicero zoning. Refer to Attachment C for a Potential Development Area Map.

The APE has been identified as the limits of the proposed land release on an aerial (Attachment B). The project area consists of a previously developed barracks site, emergent wetland, scrub shrub wetland, forested wetland, streams, ditches and forested upland. A portion of the project area

was previously occupied by housing barracks for the 174th Attack Wing stationed at Hancock Field Air National Guard. The barracks were demolished in 2014. Refer to Attachment D for representative site photographs of the project area.

The Cultural Resource Information System (CRIS) indicates that most of the project area is within an area designated as archeologically sensitive. No National Register-listed or eligible properties are mapped within or adjacent to the project area.


Impacts to cultural resources are not anticipated, as there are no listed or eligible properties within or adjacent to the project area, the area previously reviewed received a no effect letter, and potential future development will be generally limited to the areas previously developed for the barracks and within the APE previously reviewed by SHPO.

As a result, the FAA finds that the project will have no adverse effect on historic properties.

Please review this finding of no adverse effect on historic properties, in accordance with 35 C.F.R. §800.5(b) and provide either your concurrence or non-concurrence within the 30 day regulatory time-frame. Any objections to this finding must be in writing and specify the reasons for the disagreement.

We hope the information contained herein is sufficient for you to complete your review. Should you have any questions, please contact me at 718-995-5772 or jonathan.deLaune@faa.gov.

Sincerely,

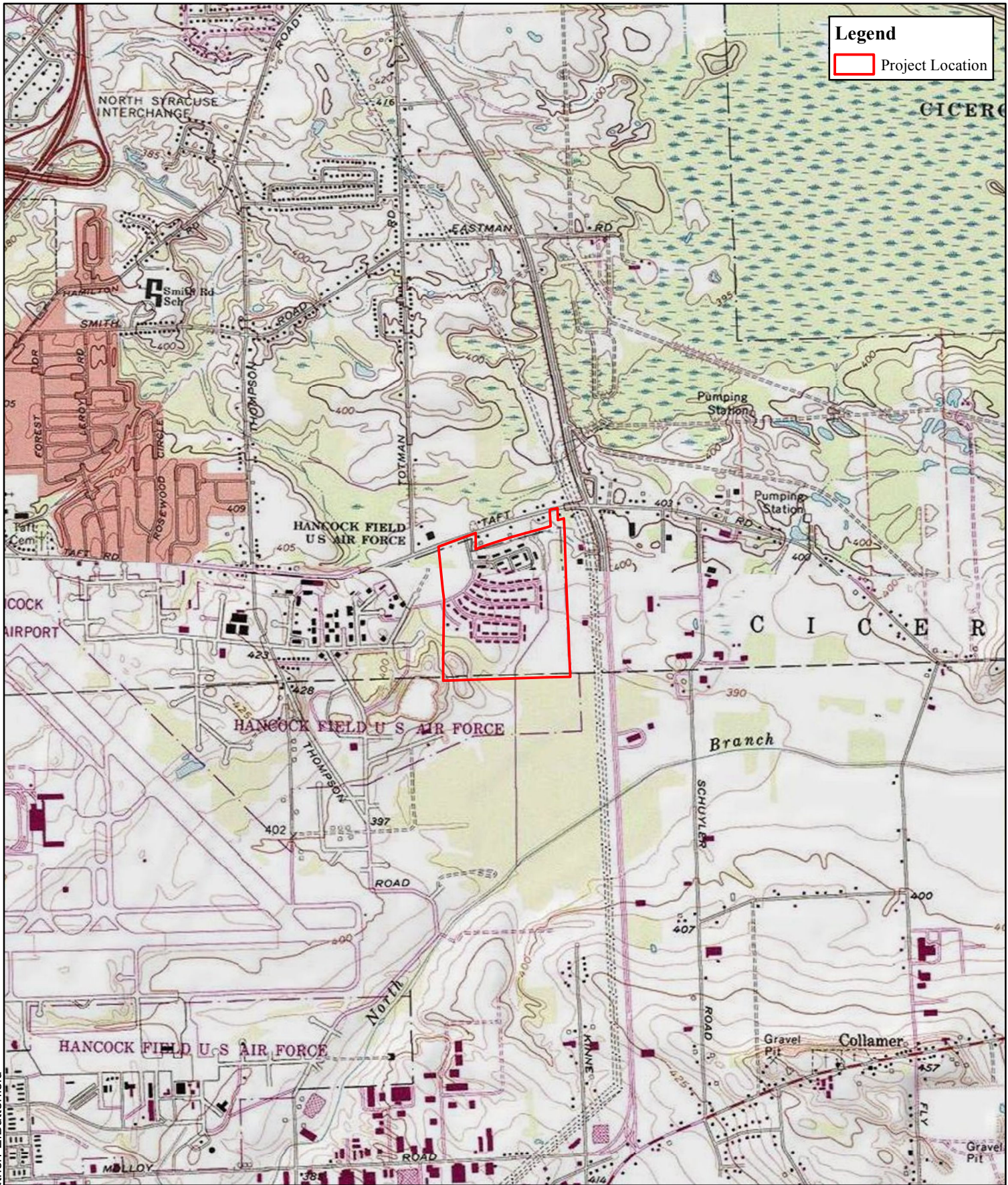


Jonathan "Zack" DeLaune
Environmental Protection Specialist

Enclosure: Attachments with images

CC (via email):
Brian Dorman -SRAA
Mark Heckroth- CHA

Attachment A



Legend
 Project Location

Date Saved: 10/23/2020 • Author: E.Butterfield



USGS Project Location Map

Syracuse Hancock International Airport
 Land Release Environmental Assessment
 Town Cicero, Onondaga County, New York

Scale 1" = 2000'

CHA Project No.
 065897

Service Layer Credits:
 Copyright: © 2013 National Geographic Society, I-cubed
 Cicero & Syracuse East USGS Quadrangles Date: 1978

Attachment B



Legend
 Project Location

April 2019 APE

January 2021 Additional APE

Date Saved: 10/23/2020 • Author: E.Butterfield



Aerial Location Map

Syracuse Hancock International Airport
 Land Release Environmental Assessment
 Town Cicero, Onondaga County, New York

Scale 1" = 450'

CHA Project No.
 065897

Sources: Esri, DigitalGlobe, GeoEye, i-cubed, USDA FSA, USGS, AEX, Getmapping, AeroGrid, IGN, IGP, swisstopo, and the GIS User Community
 Photo Date: 2020

Attachment C



Legend

- Airport Property Boundary
- Parcel Boundary
- Project Location
- Potential Development Area
- 100-Year Floodplain

Delineated Features

- Ditch
- Stream
- Wetland

Potential Development Area Map

Syracuse Hancock International Airport
Land Release Environmental Assessment
Town of Cicero, Onondaga County, New York

0 200 400 800
 Feet

Sources: Aerial (Esri 2020),
Parcels (Onondaga County, NY 2020),
Floodplain (FEMA 2020)

Attachment D



Photo 1-Northwest corner of the site facing north.



Photo 2- Northwest corner of the site facing east.



SITE PHOTOGRAPHS

**Syracuse Hancock International Airport
Town of Cicero, Onondaga Co., NY**



Photo 3- Northwest corner of the site facing south.



Photo 4- Northwest corner of the site facing west.



SITE PHOTOGRAPHS

**Syracuse Hancock International Airport
Town of Cicero, Onondaga Co., NY**



Photo 5- Northwest corner of the site facing west along E Taft Road.



Photo 6- Southwest corner of the site facing south.



SITE PHOTOGRAPHS

**Syracuse Hancock International Airport
Town of Cicero, Onondaga Co., NY**



Photo 7- Southwest corner of the site facing east.



Photo 8- Southwest corner of the site facing north.



SITE PHOTOGRAPHS

**Syracuse Hancock International Airport
Town of Cicero, Onondaga Co., NY**



Photo 9- Southwest corner of the site facing west.



Photo 10-View taken from the center of the southern project limits facing south.



SITE PHOTOGRAPHS

**Syracuse Hancock International Airport
Town of Cicero, Onondaga Co., NY**



Photo 11- View taken from the center of the southern project limits facing east.



Photo 12- View taken from the center of the southern project limits facing north.



SITE PHOTOGRAPHS

**Syracuse Hancock International Airport
Town of Cicero, Onondaga Co., NY**



Photo 13- View taken from the center of the southern project limits facing west.



Photo 14- Southeast corner of the site facing south.



SITE PHOTOGRAPHS

**Syracuse Hancock International Airport
Town of Cicero, Onondaga Co., NY**



Photo 15- Southeast corner of the site facing east.



Photo 16- Southeast corner of the site facing northwest.



SITE PHOTOGRAPHS

**Syracuse Hancock International Airport
Town of Cicero, Onondaga Co., NY**



Photo 17- Southeast corner of the site facing southwest.



Photo 18- View taken from the center of the northern project limits facing northeast.



SITE PHOTOGRAPHS

**Syracuse Hancock International Airport
Town of Cicero, Onondaga Co., NY**



Photo 19- View taken from the center of the northern project limits facing west.



Photo 20- View taken from the center of the northern project limits facing south.



SITE PHOTOGRAPHS

**Syracuse Hancock International Airport
Town of Cicero, Onondaga Co., NY**



Photo 21- View taken from the center of the northern project limits facing east.



Photo 22- Northeast corner of the site facing west along E Taft Road.



SITE PHOTOGRAPHS

**Syracuse Hancock International Airport
Town of Cicero, Onondaga Co., NY**



Photo 23- Northeast corner of the site facing north.



Photo 24- Northeast corner of the site facing east along E Taft Road.



SITE PHOTOGRAPHS

**Syracuse Hancock International Airport
Town of Cicero, Onondaga Co., NY**



Photo 25- Northeast corner of the site facing south.



Photo 26- Northeast corner of the site facing west.



SITE PHOTOGRAPHS

**Syracuse Hancock International Airport
Town of Cicero, Onondaga Co., NY**



Photo 27-View from the center of the site facing west.



Photo 28- View from the center of the site facing north.



SITE PHOTOGRAPHS

**Syracuse Hancock International Airport
Town of Cicero, Onondaga Co., NY**



Photo 29- View from the center of the site facing east.



Photo 30- View from the center of the site facing south.



SITE PHOTOGRAPHS

**Syracuse Hancock International Airport
Town of Cicero, Onondaga Co., NY**

Attachment E



**Parks, Recreation,
and Historic Preservation**

ANDREW M. CUOMO
Governor

ERIK KULLESEID
Commissioner

February 12, 2021

Jonathan DeLaune
FAA
1 Aviation Plaza, Suite 111
Jamaica, NY 11434

Re: FAA
Syracuse Hancock International Airport
Aeronautical Land Release of 174th Barracks Site
Town of Cicero, Onondaga County, NY
21PR00776

Dear Jonathan DeLaune:

Thank you for requesting the comments of the State Historic Preservation Office (SHPO). We have reviewed the project in accordance with Section 106 of the National Historic Preservation Act of 1966. These comments are those of the SHPO and relate only to Historic/Cultural resources. They do not include potential environmental impacts to New York State Parkland that may be involved in or near your project. Such impacts must be considered as part of the environmental review of the project pursuant to the National Environmental Policy Act and/or the State Environmental Quality Review Act (New York Environmental Conservation Law Article 8).

Based upon this review, it is the opinion of the New York SHPO that no historic properties, including archaeological and/or historic resources, will be affected by this undertaking.

If further correspondence is required regarding this project, please be sure to refer to the OPRHP Project Review (PR) number noted above.

Sincerely,

R. Daniel Mackay

Deputy State Historic Preservation Officer
Division for Historic Preservation